① B
② B

TORNADO PROJECT SUMMARY SHEET

① F = 0
② F = 0

ONT

APRIL

1. DATE AND TIME 7.4.1954 ① 2115 EST ②

2. LOCATION OR PATH (attach map)
① TOUCHDOWN AT MEAFORD 0954-01
② TOUCHDOWN AT WHITBY 0954-02

3. PATH LENGTH [✓] NOT KNOWN [ ] <1mi; [ ] 1-4mi; [ ] 5-10mi; [ ] 11-50mi; [ ] LENGTH IF>50mi

4. PATH WIDTH [UNKNOWN] 5. TORNADO PART OF SQUALL LINE? [ ] YES; [✓] NO; [ ] UNKNOWN:

6. ANY UNUSUAL COLORATION? [ ] YES; [ ] NO; [✓] UNKNOWN

7. ANY UNUSUAL SOUND? [ ] YES; [ ] NO; [✓] UNKNOWN

8. IF ANSWER TO 6 OR 7 YES, ELABORATE;

9. LIST ANY ASSOCIATED PHENOMENA
(Such as hail, vivid lightning heavy rain, no rain, etc.)

10. TOTAL DAMAGE ESTIMATE $UNKNOWN 11. TOTAL DEATHS NONE

12. TOTAL INJURED NONE 13. TOTAL HOMELESS NONE

14. LIST ALL REFERENCES

TORONTO DAILY STAR, APRIL 8 1954

15. SUMMARIZE REMARKS PERTAINING TO (a) FUNNEL; (b) INTERESTING OR CAPRICIOUS EVENTS.

(a) NO REMARKS BUT REFERRED TO AS "TWISTERS"

(b) WHITBY A 60 x 40 FT STEEL ROOF RIPPED OFF A WORK SHOP AND CARRIED A BLOCK AND A HALF. PAINT CANS STORED INSIDE CARRIED AWAY. ANOTHER SMALL BUILDING TWISTED AROUND AND MOVED OFF ITS FOUNDATION

MEAFORD BOARDS TORN FROM BUILDINGS, TREES TORN DOWN. A PRIVATE GARAGE HURLED FROM ITS CEMENT FOUNDATION AND DEMOLISHED IN A NEIGHBOR'S LANE.

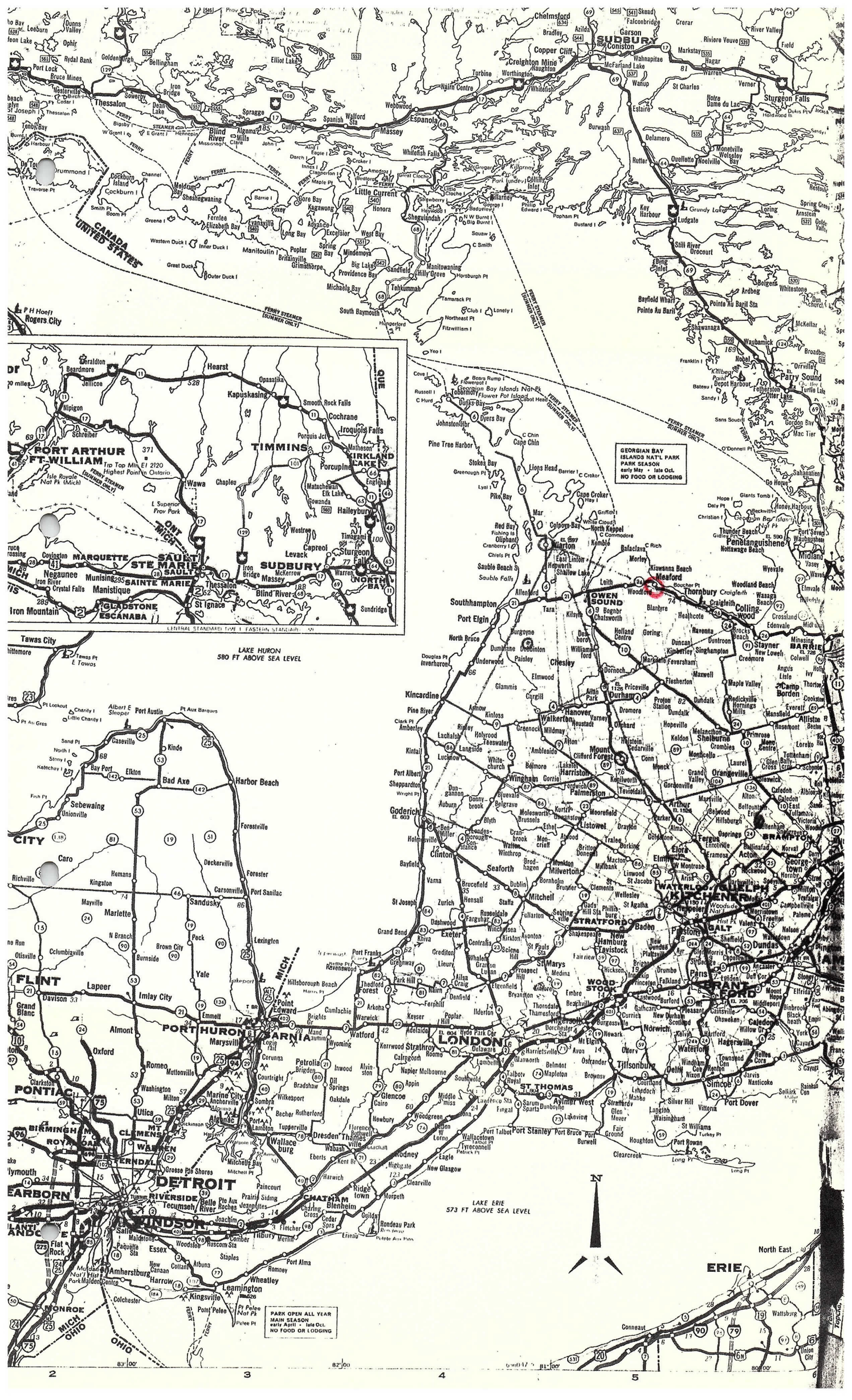
CANADA
UNITED STATES
LAKE HURON
580 FT ABOVE SEA LEVEL
LAKE ERIE
573 FT ABOVE SEA LEVEL
SUDBURY
TIMMINS
PORT ARTHUR
FT WILLIAM
SAULT STE MARIE
OWEN SOUND
PARRY SOUND
PENETANGUISHENE
COLLINGWOOD
BARRIE
ORILLIA
ORANGEVILLE
BRAMPTON
GUELPH
KITCHENER
WATERLOO
STRATFORD
GALT
PARIS
BRANTFORD
DUNDAS
HAMILTON
ST CATHARINES
NIAGARA FALLS
WELLAND
PORT COLBORNE
THOROLD
DUNNVILLE
SIMCOE
TILLSONBURG
WOODSTOCK
INGERSOLL
ST THOMAS
LONDON
STRATHROY
WATFORD
SARNIA
PORT HURON
CHATHAM
WINDSOR
DETROIT
ERIE
GEORGIAN BAY
ISLANDS NAT'L PARK
PARK SEASON
early May - late Oct.
NO FOOD OR LODGING
PARK OPEN ALL YEAR
MAIN SEASON
early April - late Oct.
NO FOOD OR LODGING
FERRY STEAMER (SUMMER ONLY)
CENTRAL STANDARD TIME
EASTERN STANDARD TIME

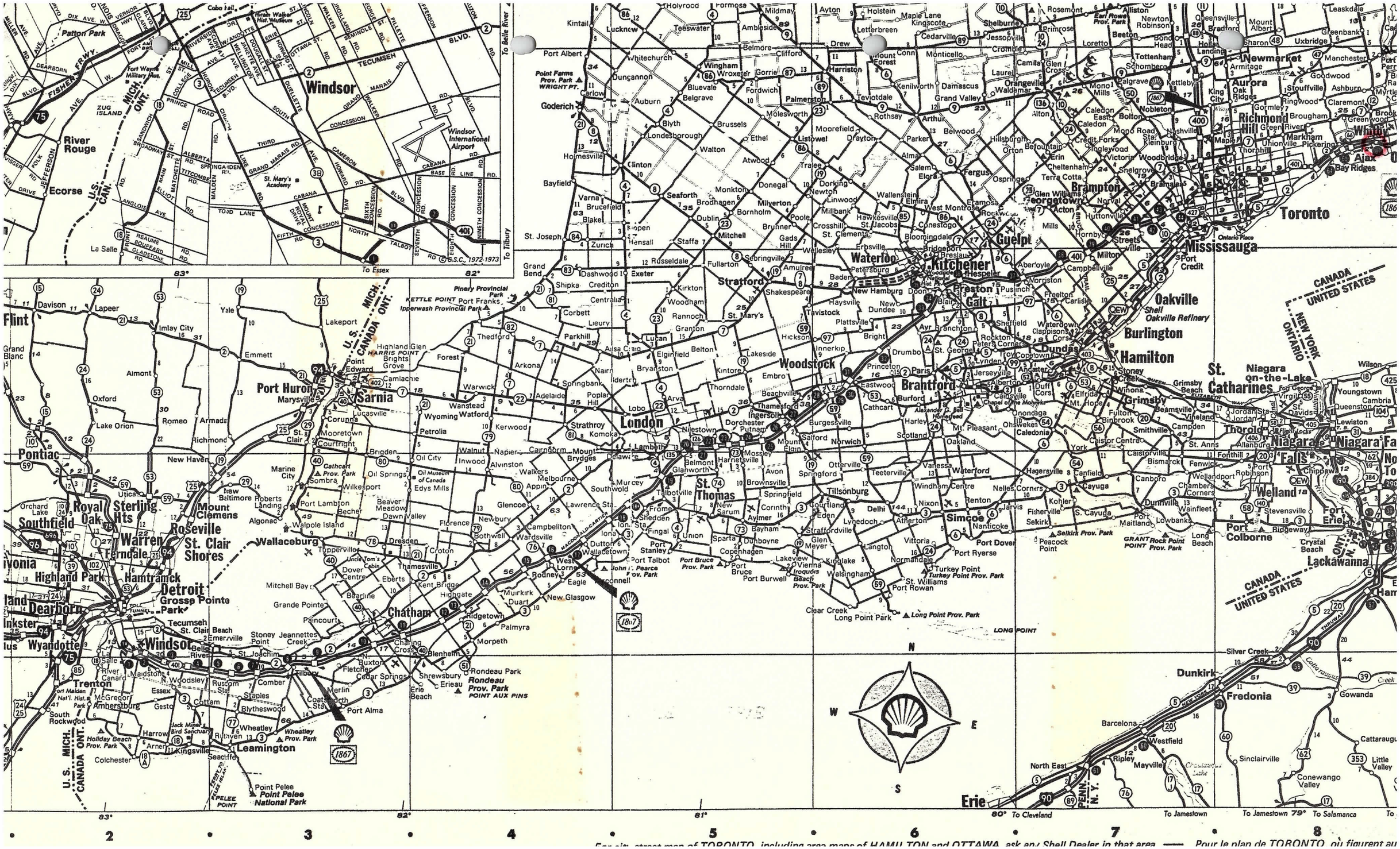
Windsor
Windsor International Airport
River Rouge
Ecorse
Detroit
Grosse Pointe Park
Dearborn
Hamtramck
Highland Park
Ferndale
Warren
Roseville
St. Clair Shores
Royal Oak
Sterling Hts
Mount Clemens
Southfield
Pontiac
Flint
Wyandotte
Trenton
Amherstburg
Leamington
Kingsville
Point Pelee National Park
Wallaceburg
Chatham
Sarnia
Port Huron
Marysville
Lake Orion
Romeo
Armada
Richmond
Oxford
Almont
Emmett
Imlay City
Lapeer
Davison
Grand Blanc
Lakeport
Yale
Thedford
Forest
Arkona
Warwick
Wanstead
Wyoming
Watford
Petrolia
Kerwood
Oil City
Oil Springs
Inwood
Alvinston
Walkers
Melbourne
Appin
Glencoe
Newbury
Florence
Bothwell
Wardsville
Dresden
Croton
Thamesville
Dover Centre
Eberts
Kent Bridge
Highgate
Muirkirk
Duart
Ridgetown
Palmyra
Morpeth
Blenheim
Rondeau Park
Rondeau Prov. Park
POINT AUX PINS
Shrewsbury
Erieau
Erie Beach
Fletcher
Cedar Springs
Buxton
Merlin
Port Alma
Wheatley
Wheatley Prov. Park
Holiday Beach Prov. Park
Colchester
Harrow
Arner
Ruthven
Comber
Tilbury
Maidstone
Essex
Gesto
Cottam
Blytheswood
Staples
Ruscom Sta.
Coatsworth Sta.
Jeannettes Creek
Stoney Point
Tecumseh
St. Clair Beach
Emeryville
Belle River
St. Joachim
Lasalle
Chrysler Canada Test Track
Paincourt
Grande Pointe
Mitchell Bay
Uncle Tom's Cabin
Tupperville
Port Lambton
Becher
Algonac
Walpole Island
Marine City
New Baltimore
Roberts Landing
Sombra
Wilkesport
Courtright
Mooretown
Corunna
Lucasville
Point Edward
Camlachie
Highland Glen
Harris Point
Brights Grove
Pinery Provincial Park
Kettle Point
Port Franks
Ipperwash Provincial Park
Grand Bend
Shipka
Crediton
Dashwood
Exeter
Centralia
Corbett
Lieury
Parkhill
Ailsa Craig
Lucan
Elginfield
Belton
Granton
Thorndale
Lobo
Arva
Poplar Hill
Springbank
Nairn
Aldertron
Bryanston
Kintore
Embro
Beachville
Ingersoll
Thamesford
Dorchester
Putnam
Strathroy
Komoka
Lambeth
Delaware
Mount Brydges
Carnarvon
Napier
Walnut
Oil Museum of Canada
Edys Mills
Cathcart Prov. Park
Brigden

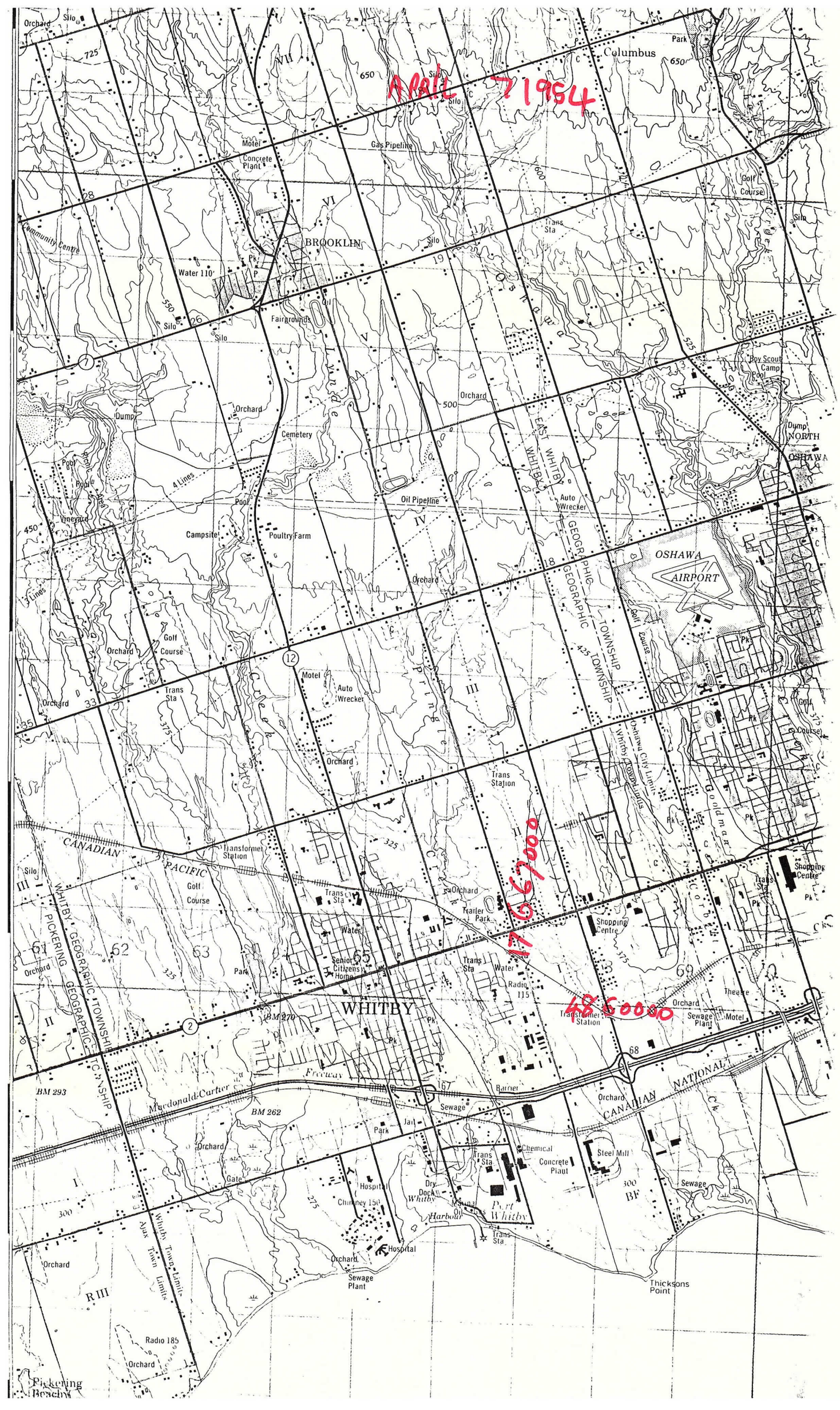
APRIL 7 1954
17 667000
4860000
Columbus
Park
Silo
Orchard
Motel
Concrete Plant
Gas Pipeline
Golf Course
Community Centre
BROOKLIN
Water 110'
Fairgrounds
Oil
Trans Sta
Oshawa
Lynde
Boy Scout Camp
Pool
Dump
Cemetery
NORTH OSHAWA
EAST WHITBY
WHITBY GEOGRAPHIC TOWNSHIP
Auto Wrecker
Oil Pipeline
Campsite
Poultry Farm
OSHAWA AIRPORT
Golf Course
Trans Sta
Motel
Auto Wrecker
Pringle Creek
Trans Station
Oshawa City Limits
Whitby Town Limits
Goodman Creek
CANADIAN PACIFIC
Transformer Station
Golf Course
Trans Sta
Trailer Park
Shopping Centre
Water
Senior Citizens Home
Park
Radio 115
WHITBY
Transformer Station
Theatre
Sewage Plant
Motel
WHITBY GEOGRAPHIC TOWNSHIP
PICKERING GEOGRAPHIC TOWNSHIP
BM 270
BM 293
BM 262
Macdonald-Cartier Freeway
Barrier
Sewage
Jail
Park
Chemical
Concrete Plant
Steel Mill
CANADIAN NATIONAL
Gate
Hospital
Chimney 150
Dry Dock
Whitby Harbour
Port Whitby
Trans Sta
Whitby Town Limits
Ajax Town Limits
Sewage Plant
Thicksons Point
Radio 185
Pickering Beach

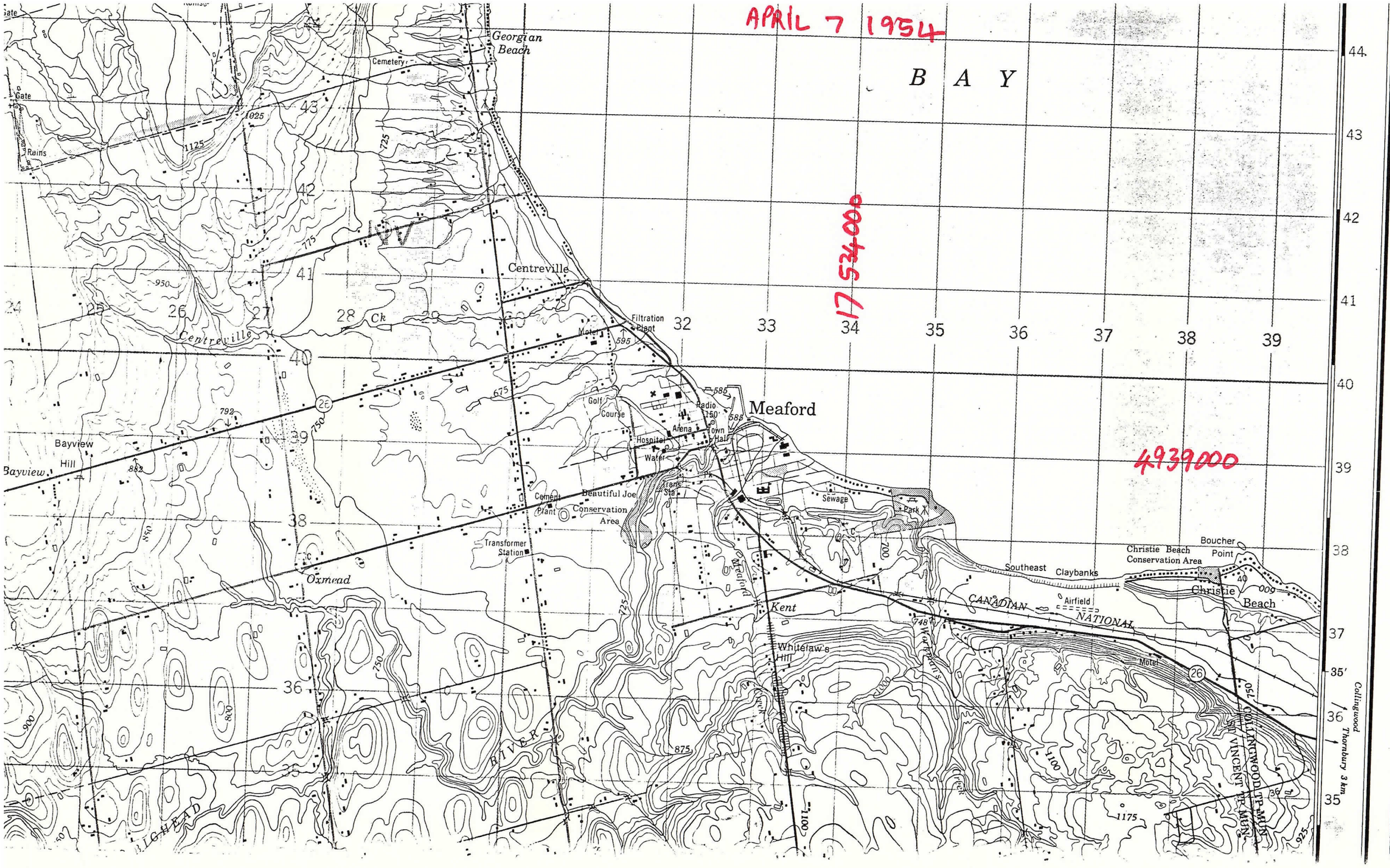
APRIL 7 1954
17 534000
4939000
B A Y
Georgian Beach
Cemetery
Gate
Ruins
Centreville
Centreville Ck
Filtration Plant
Motel
Golf Course
Radio
Arena
Town Hall
Hospital
Water
Meaford
Trans Sta
Sewage
Park
Cement Plant
Beautiful Joe Conservation Area
Transformer Station
Bayview Hill
Bayview
Oxmead
Kent
Whitelaw's Hill
Southeast Claybanks
Airfield
CANADIAN NATIONAL
Christie Beach Conservation Area
Boucher Point
Christie Beach
Motel
COLLINGWOOD TP MUN
ST VINCENT TP MUN
Collingwood
Thornbury 3 km
BIGHEAD RIVER
N'utilise
QU
GRID ZONE
DÉSIG
LA
DU QUA
TO
PO
REFERENC
POINT DE
EASTING R
immedia
LONGITUDE
du quadr
du repère
Estimate