A TORNADO PROJECT SUMMARY REPORT F=0 ONT

1. DATE AND TIME 4. July 1959

2. LOCATION OR PATH (attach map) NORMAN (NEAR KENORA) 06959 01

3. PATH LENGTH ☑ NOT KNOWN ☐ <1mi; ☐ 1-4mi; ☐ 5-10mi; ☐ 11-50mi; ☐ LENGTH IF>50mi

4. PATH WIDTH UNKNOWN 5. THROUGH PORT OF ENTRY LINE? ☐ YES; ☐ NO; ☑ UNKNOWN:

6. ANY UNUSUAL COLORATION? ☐ YES; ☐ NO; ☑ UNKNOWN

7. ANY UNUSUAL SOUND? ☐ YES; ☐ NO; ☑ UNKNOWN

8. IF ANSWER TO 6 OR 7 YES, ELABORATE;

9. LIST ANY ASSOCIATED PHENOMENA (Such as hail, vivid lightning, heavy rain, no rain, etc.)

10. TOTAL DAMAGE ESTIMATE $ UNKNOWN 11. TOTAL DEATHS NONE

12. TOTAL INJURED NONE. 13. TOTAL HOMELESS NONE

14. LIST ALL REFERENCES

DAILY STAR, TORONTO JULY 6 1959

15. SUMMARIZE REMARKS PERTAINING TO (a) FUNNEL; (b) INTERESTING OR CAPRICIOUS EVENTS.

(a) A FUNNEL OF WATER REACHING A HEIGHT OF 120 FT SKIPPED ALONG THE WINNIPEG RIVER

(b) A GARAGE DEMOLISHED, A SECOND OVERTURNED. A 14 FT BOAT LIFTED 100 FT INTO THE AIR AND HURLED ONTO A CAR. THE OCCUPANT WAS UNHURT

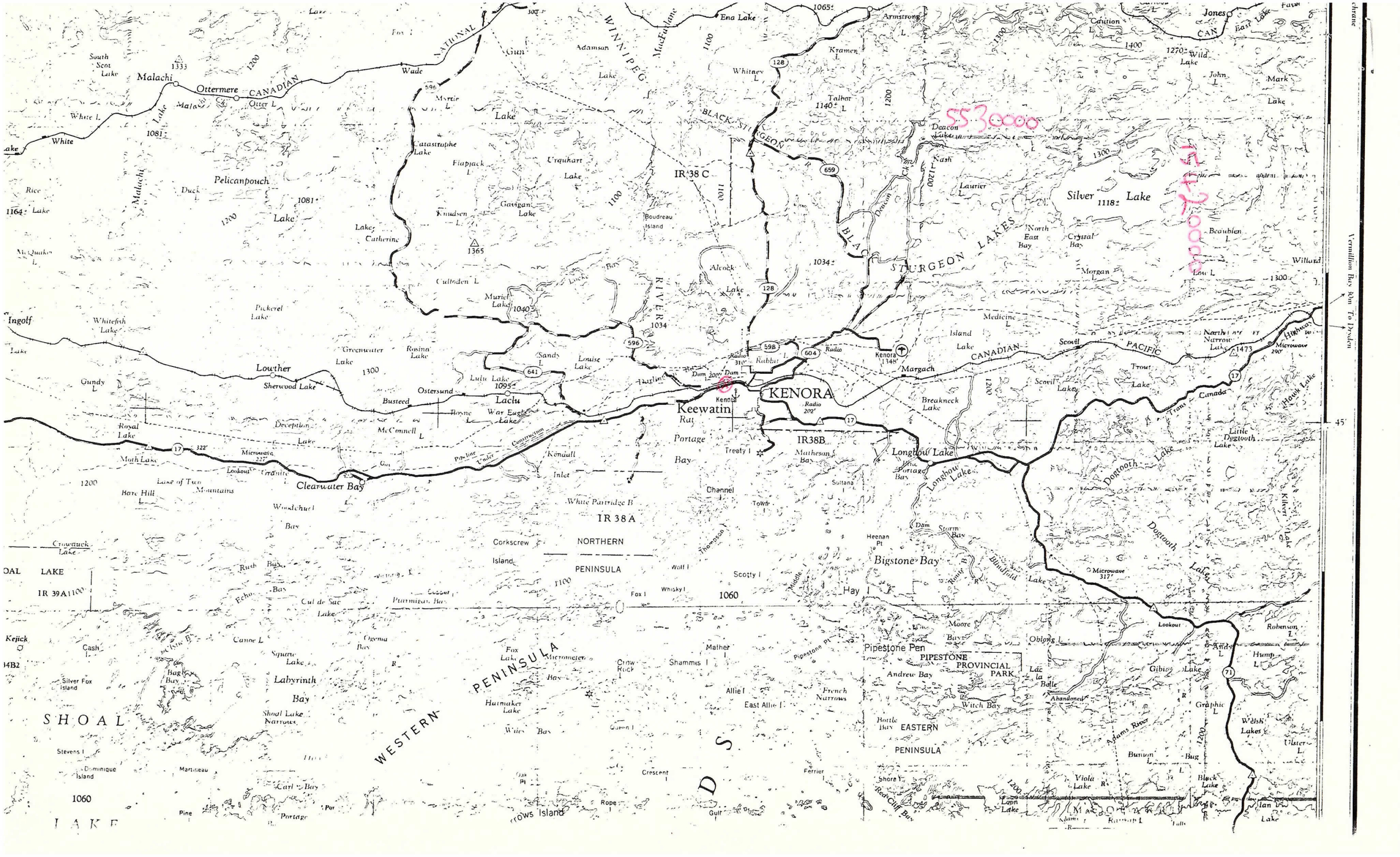
KENORA
Keewatin
Rat Portage Bay
Clearwater Bay
Malachi
Ottermere
Pelicanpouch Lake
Lake Catherine
Catastrophe Lake
Flapjack L
Urquhart Lake
Gauvgan Lake
Knudsen L
Boudreau Island
Alcock Lake
Muriel Lake
Culloden L
Pickerel Lake
Whitefish Lake
Greenwater Lake
Rosina Lake
Sherwood Lake
Lake
Ingolf
Lowther
Gundy L
Ostersund
Busteed
Laclu
Lulu Lake
Sandy L
Louise Lake
Rabbit L
Margach
Medicine L
Island Lake
Breakneck Lake
Scovil Lake
Trout Lake
Longbow Lake
Dogtooth Lake
Little Dogtooth Lake
Hawk Lake
Kilvert Lake
Bigstone Bay
Pipestone Bay
Pipestone Pen
PIPESTONE PROVINCIAL PARK
Andrew Bay
Witch Bay
Bottle Bay
Moore Bay
Oblong L
Lac la Balle
Abandoned
Gibiet Lake
Graphic L
Welsh Lakes
Ulster L
Hump L
Robinson L
Bug L
Block Lake
Viola Lake
Lynn Lake
Shore Y
Red Cliff Bay
Adams River
Blindfold Lake
Storm Bay
Heenan Pt
Matheson Bay
Portage Bay
Treaty I
Channel
Sultana
Town
Inlet
Kendall
Corkscrew Island
Scotty I
Hay I
Fox I
Whisky I
Wolf I
Allie I
East Allie I
French Narrows
Shammis I
Mather
Crow Rock
Fox Lake
Hatmaker Lake
Wiles Bay
Queen I
Labyrinth Bay
Shoal Lake Narrows
Silver Fox Island
Stevens I
Dominique Island
Martineau
Carl Bay
Pine
Portage
Rope
Gulf
Crescent
Ferrier
Oak Pt
Cul de Sac Lake
Canoe L
Ogema Bay
Echo Bay
Rush Bay
Cowauck Lake
Kejick
Cash L
Bag Bay
Square Lake
Ptarmigan Bay
Cutbow I
Wood Chuck I
Bare Hill L
Lake of Two Mountains
Lookout
Granite
Math Lake
Royal Lake
Deception Lake
McConnell L
Pipeline Under Construction
Gas
Microwave 227'
Microwave 322'
Microwave 317'
Microwave 290'
Radio 310'
Radio 202'
Radio
Dam 20'
Dam
Kenora 1348'
Narrow Lake 1473
Highway
Trans Canada
CANADIAN PACIFIC
NATIONAL
WINNIPEG
BLACK STURGEON
STURGEON LAKES
MacFarlane
Gun
Adamson Lake
Myrtle L
Whitney L
Kramen L
Talbot L
Deacon Lake
Kash
Laurier L
Silver Lake
North East Bay
Crystal Bay
Beaubien L
Morgan L
Willard
Low L
Armstrong
Caution L
Jones
East Lake
Wild Lake
John L
Mark Lake
Ena Lake
IR 38 C
IR38B
IR 38A
IR 39A
SHOAL LAKE
WESTERN PENINSULA
EASTERN PENINSULA
Vermilion Bay Rlwy To Dryden
553000
5577000
1333
1365
1473
1164±
1081±
1095±
1040±
1034±
1140±
1118±
1270±
1400
1300
1200
1100
1060
596
598
604
659
641
128
17
71
45



NORMAN DAM. KEEWATIN / KENORA ONT.

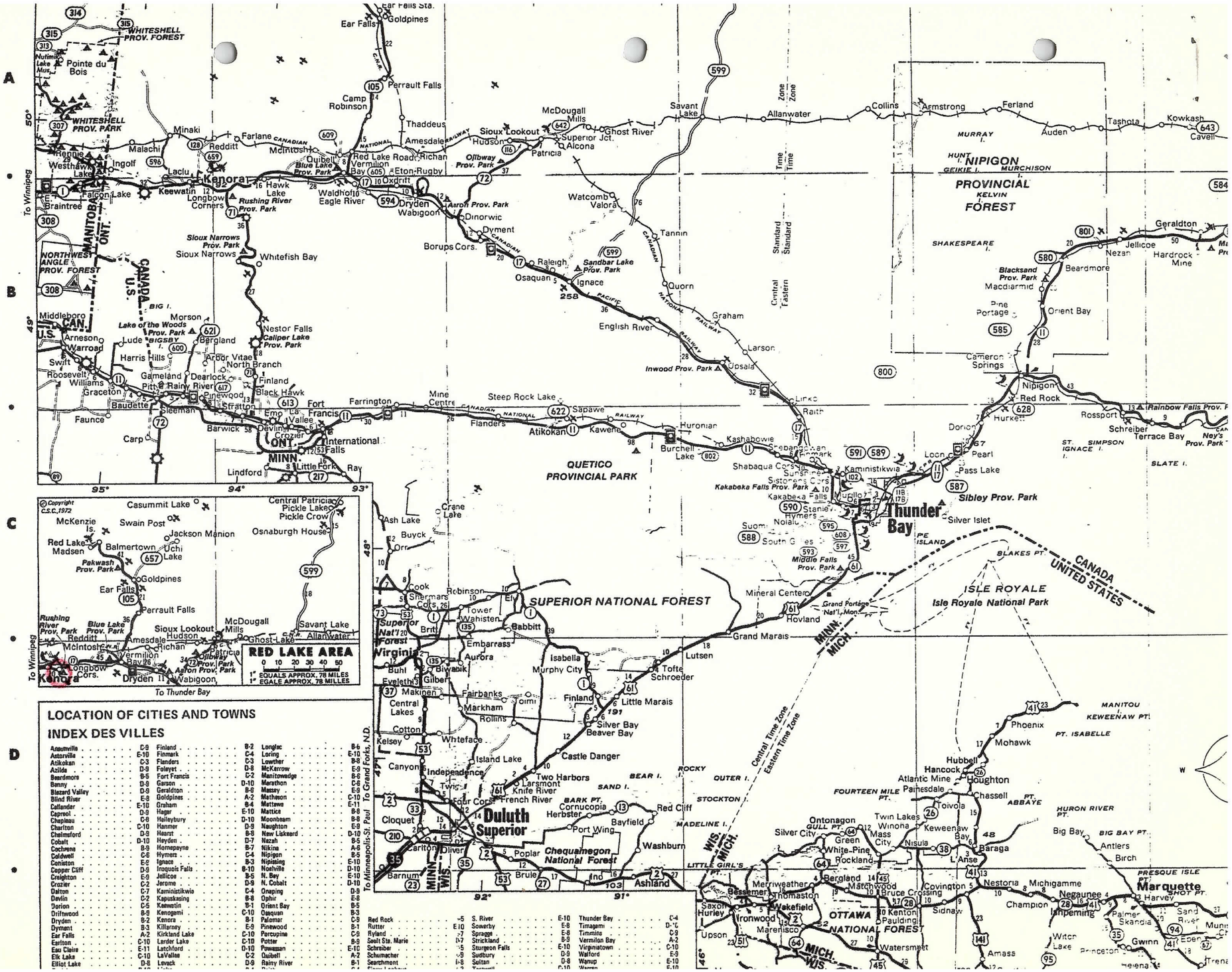

LOCATION OF CITIES AND TOWNS

INDEX DES VILLES

Ansonville	C-9	Finland	B-2	Longlac	B-6
Astorville	E-10	Finmark	C-4	Loring	E-10
Atikokan	C-3	Flanders	C-3	Lowther	B-8
Azilda	D-9	Foleyet	D-8	McKerrow	E-9
Beardmore	B-5	Fort Francis	C-2	Manitowadge	B-6
Benny	D-9	Garson	D-10	Marathon	C-6
Blazard Valley	D-9	Geraldton	B-6	Massey	E-9
Blind River	E-8	Goldpines	A-2	Matheson	C-10
Callander	E-10	Graham	B-4	Mattawa	E-11
Capreol	D-9	Hagar	E-10	Mattice	B-8
Chapleau	C-8	Haileybury	D-10	Moonbeam	B-8
Charlton	C-10	Hanmer	D-9	Naughton	E-9
Chelmsford	D-9	Hearst	B-8	New Liskeard	D-10
Cobalt	D-10	Heyden	D-7	Nezah	B-5
Cochrane	B-9	Hornepayne	B-7	Nikina	A-6
Coldwell	C-6	Hymers	C-4	Nipigon	B-5
Coniston	E-9	Ignace	B-3	Nipissing	E-10
Copper Cliff	D-9	Iroquois Falls	B-10	Noelville	D-10
Creighton	E-9	Jellicoe	B-5	N. Bay	E-10
Crozier	C-2	Jerome	D-9	N. Cobalt	D-10
Dalton	C-7	Kaministikwia	C-4	Onaping	D-9
Devlin	C-2	Kapuskasing	B-8	Ophir	E-8
Dorion	C-5	Keewatin	B-1	Orient Bay	B-5
Driftwood	B-9	Kenogami	C-10	Osaquan	B-3
Dryden	B-2	Kenora	B-1	Palomar	C-9
Dyment	B-3	Killarney	E-9	Pinewood	B-1
Ear Falls	A-2	Kirkland Lake	C-10	Porcupine	C-9
Earlton	C-10	Larder Lake	C-10	Potter	B-9
Eau Claire	E-11	Latchford	D-10	Powassan	E-10
Elk Lake	C-10	LaVallee	C-2	Quibell	A-2
Elliot Lake	D-8	Levack	D-9	Rainy River	B-1

Red Rock	-5	S. River	E-10	Thunder Bay	C-4
Rutter	E10	Sowerby	E-8	Timagami	D-10
Ryland	-7	Spragge	E-8	Timmins	C-9
Sault Ste. Marie	D-7	Strickland	B-9	Vermilion Bay	A-2
Schreiber	-5	Sturgeon Falls	E-10	Virginiatown	C-10
Schumacher	-9	Sudbury	D-9	Walford	E-9
Searchmont	-8	Sultan	D-8	Wanup	E-10
Sioux Lookout	-2	Tarewell	C-10	Warren	E-10