C F=0 ONT

TORNADO PROJECT SUMMARY SHEET

1. DATE AND TIME 6AM SAT JULY 5 1969

2. LOCATION OR PATH (attach map) SOUTH SIDE OF RICE LAKE NEAR ROSENEATH -

06969-1

3. PATH LENGTH ☐ NOT KNOWN ☐ <1mi; ☐ 1-4mi; ☐ 5-10mi; ☐ 11-50mi; ☐ LENGTH IF>50mi

4. PATH WIDTH ☐ 5. TORNADO PART OF SQUALL LINE? ☐ YES; ☐ NO; ☐ UNKNOWN:

6. ANY UNUSUAL COLORATION? ☐ YES; ☐ NO; ☐ UNKNOWN

7. ANY UNUSUAL SOUND? ☐ YES; ☐ NO; ☐ UNKNOWN

8. IF ANSWER TO 6 OR 7 YES, ELABORATE;

9. LIST ANY ASSOCIATED PHENOMENA (Such as hail, vivid lightning heavy rain, no rain, etc.) ONLY WIND MENTIONED

10. TOTAL DAMAGE ESTIMATE $UNKNOWN 11. TOTAL DEATHS NONE

12. TOTAL INJURED NONE 13. TOTAL HOMELESS NONE

14. LIST ALL REFERENCES PETERBOROUGH EXAMINER JULY 5 1969

15. SUMMARIZE REMARKS PERTAINING TO (a) FUNNEL; (b) INTERESTING OR CAPRICIOUS EVENTS.

NO FUNNEL OBSERVED.
DESCRIBED AS A FREAK WIND STORM
FELLED TREES AND DAMAGE TO WATERFRONT DOCKS.
PETE McGILLEN REPORTED WIND AS 45 mph.
32' OF DOCK WAS WASHED AWAY AND 4 BOATS LOST.
11 BOATS WERE TAKEN OUT OF THE WATER BEFORE THE STORM STRUCK

EDITION 5

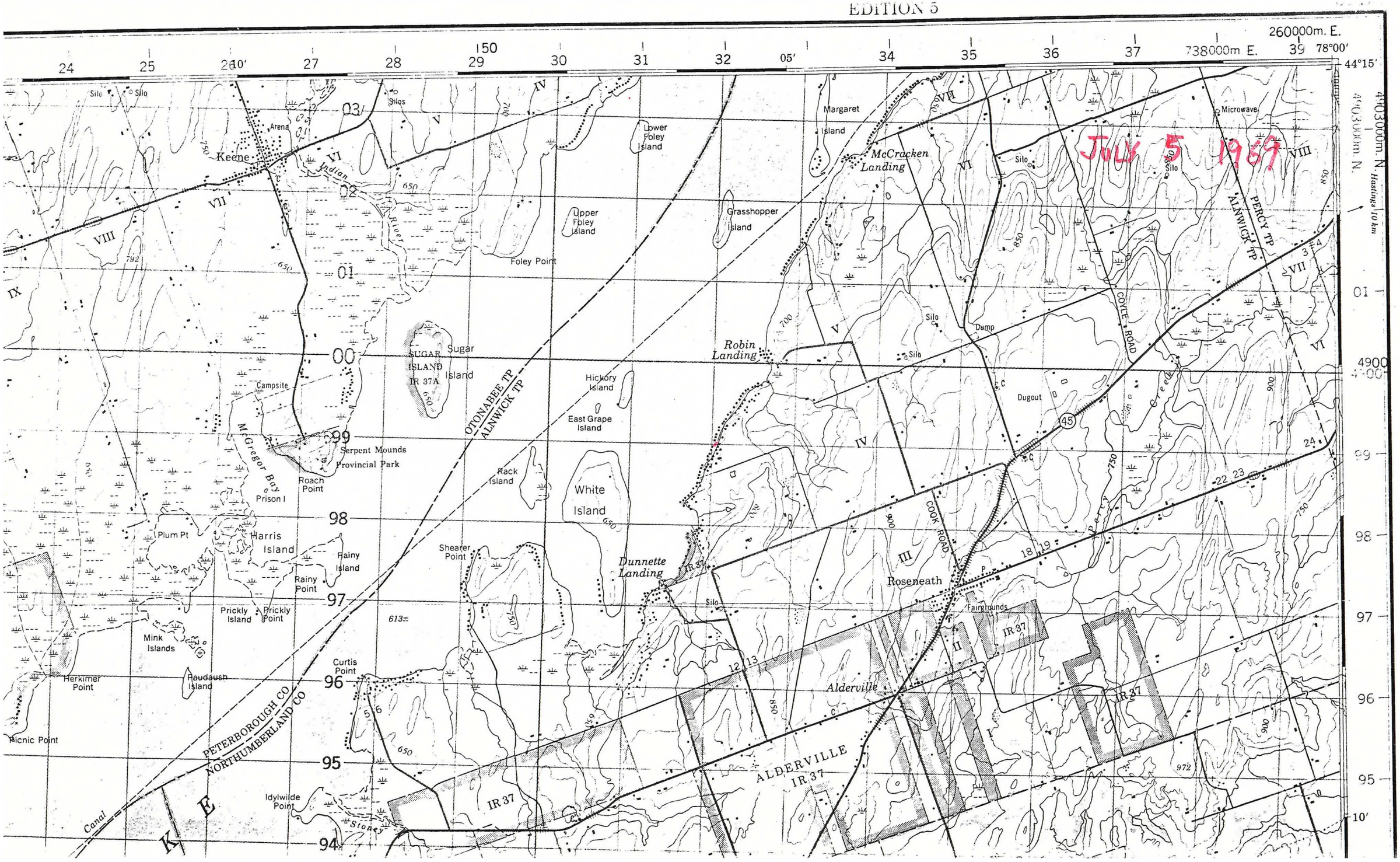
260000m. E.
738000m E.
78°00'
44°15'
4903000m. N.
4900000m N.
Hastings 10 km
JUL 5 1967
Keene
Arena
Indian River
Foley Point
Lower Foley Island
Upper Foley Island
Grasshopper Island
Margaret Island
McCracken Landing
Microwave
Silo
Dump
Dugout
COYLE ROAD
ALNWICK TP
PERCY TP
Robin Landing
SUGAR ISLAND IR 37A
Sugar Island
Campsite
OTONABEE TP
ALNWICK TP
Hickory Island
East Grape Island
Serpent Mounds Provincial Park
McGregor Bay
Roach Point
Prison I
Rack Island
White Island
Plum Pt
Harris Island
Rainy Island
Rainy Point
Prickly Island
Prickly Point
Shearer Point
Dunnette Landing
IR 37
COOK ROAD
Roseneath
Fairgrounds
Alderville
ALDERVILLE IR 37
Mink Islands
Herkimer Point
Baudaush Island
Curtis Point
Picnic Point
Idylwilde Point
Stoney
PETERBOROUGH CO
NORTHUMBERLAND CO
Canal
K E

EDITION 5

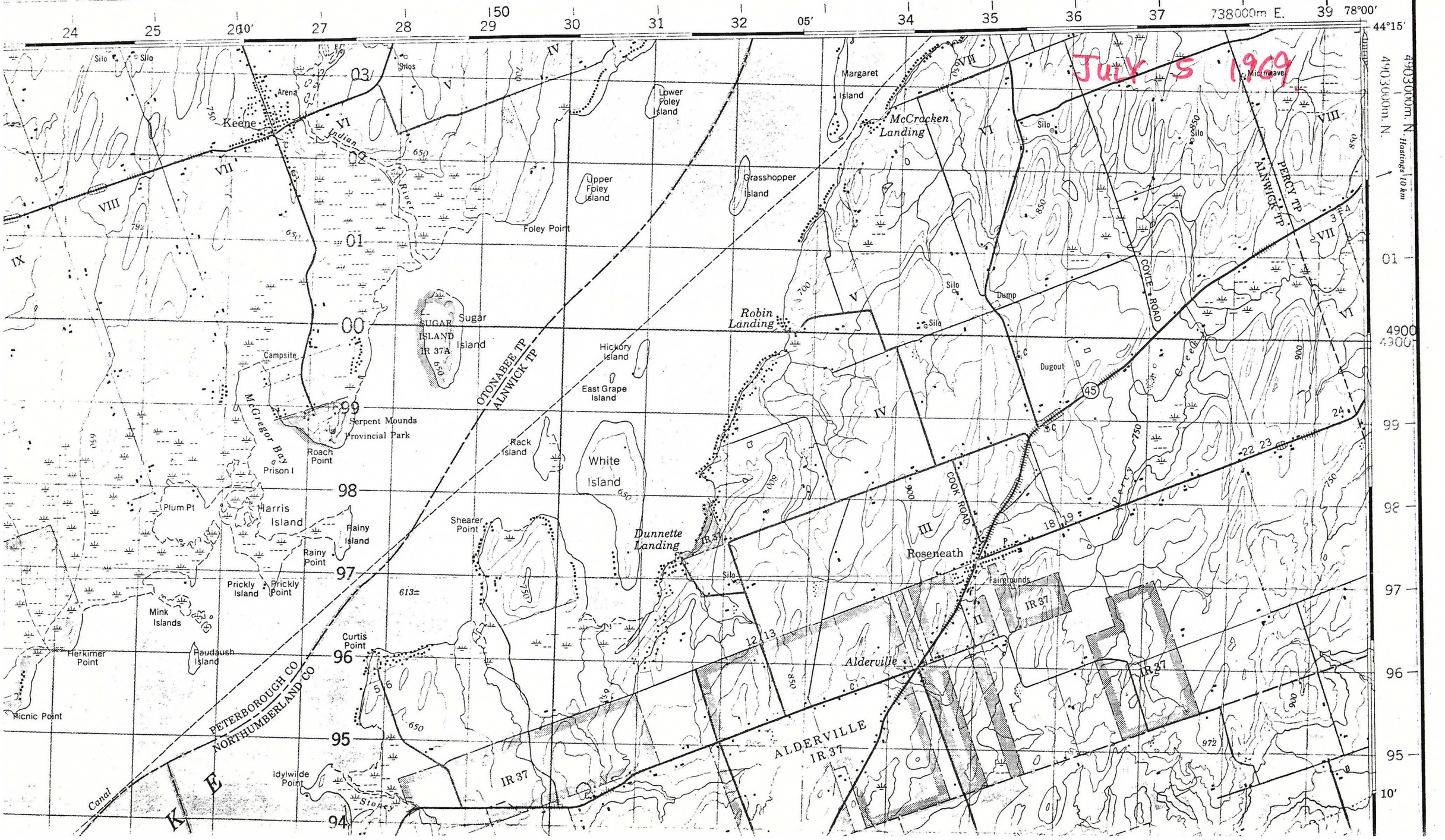

July 5 1969
260000m. E.
738000m E.
78°00'
44°15'
4903000m. N.
Hastings 10 km
Keene
Arena
Silos
Silo
Indian River
Lower Foley Island
Upper Foley Island
Foley Point
Grasshopper Island
Margaret Island
McCracken Landing
Robin Landing
Sugar Island
SUGAR ISLAND IR 37A
Campsite
McGregor Bay
Serpent Mounds Provincial Park
Roach Point
Prison I
Plum Pt
Harris Island
Rainy Island
Rainy Point
Prickly Island
Prickly Point
Mink Islands
Herkimer Point
Paudaush Island
Picnic Point
Curtis Point
Idylwilde Point
Stoney
Canal
Hickory Island
East Grape Island
Rack Island
White Island
Shearer Point
Dunnette Landing
Roseneath
Fairgrounds
Alderville
Dump
Dugout
Microwave
COYLE ROAD
COOK ROAD
PERCY TP
ALNWICK TP
OTONABEE TP
ALNWICK TP
PETERBOROUGH CO
NORTHUMBERLAND CO
ALDERVILLE IR 37
IR 37
Percy Creek

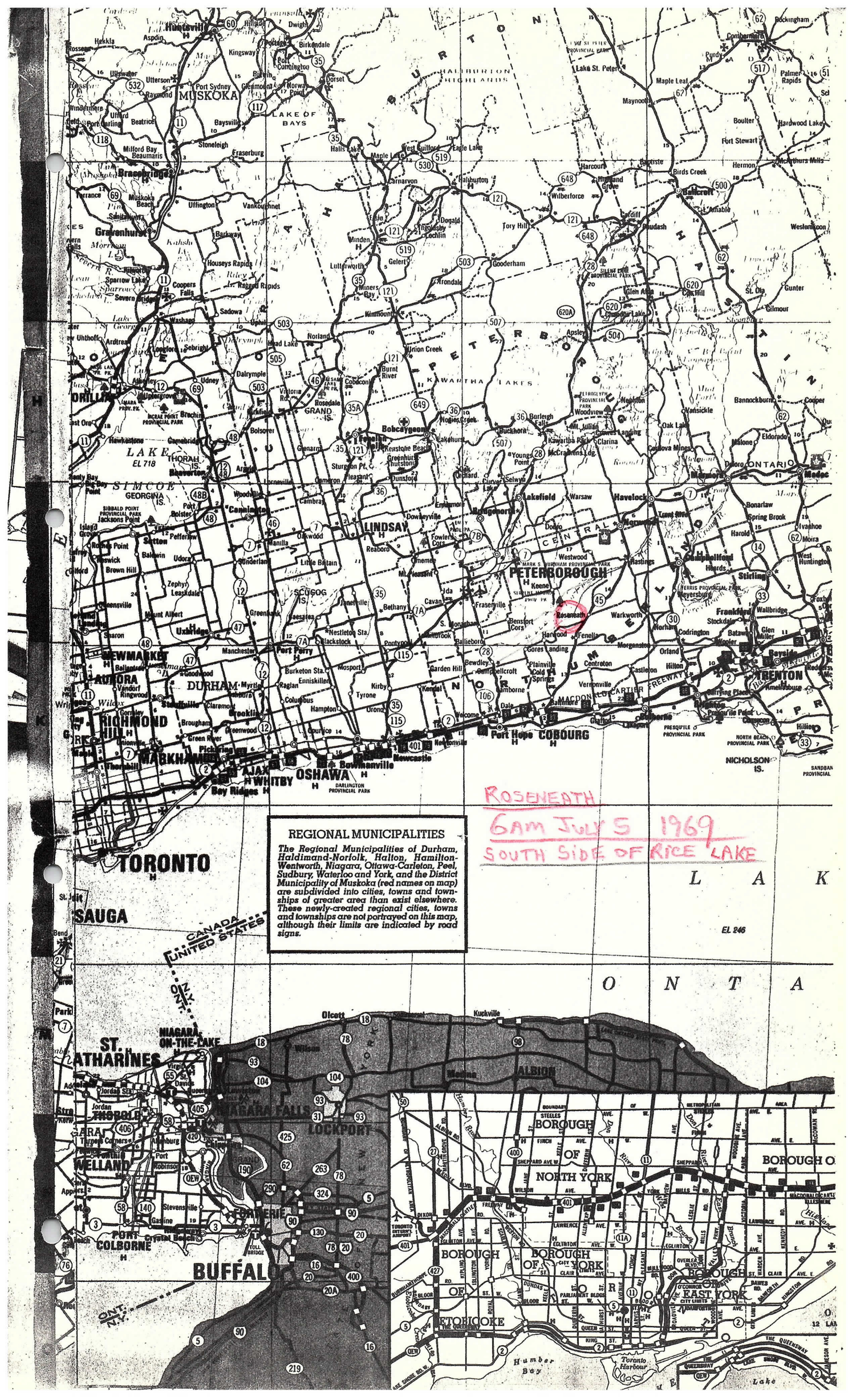
REGIONAL MUNICIPALITIES
The Regional Municipalities of Durham, Haldimand-Norfolk, Halton, Hamilton-Wentworth, Niagara, Ottawa-Carleton, Peel, Sudbury, Waterloo and York, and the District Municipality of Muskoka (red names on map) are subdivided into cities, towns and townships of greater area than exist elsewhere. These newly-created regional cities, towns and townships are not portrayed on this map, although their limits are indicated by road signs.
ROSENEATH
6AM JULY 5 1969
SOUTH SIDE OF RICE LAKE
TORONTO
SAUGA
CANADA
UNITED STATES
ONTA
L A K
EL 246
MUSKOKA
HALIBURTON HIGHLANDS
LAKE OF BAYS
KAWARTHA LAKES
PETERBOROUGH
LINDSAY
Bobcaygeon
Fenelon Falls
Gravenhurst
Bracebridge
Huntsville
Orillia
Barrie
Midland
Penetanguishene
Port Hope
COBOURG
Bowmanville
OSHAWA
WHITBY
AJAX
PICKERING
MARKHAM
RICHMOND HILL
VAUGHAN
AURORA
NEWMARKET
East Gwillimbury
Georgina
Uxbridge
Scugog
Brock
Cavan Monaghan
Peterborough
Otonabee
Asphodel-Norwood
Belleville
Trenton
Quinte West
Prince Edward
Hastings
Madoc
Marmora
Lakefield
Havelock
Norwood
Campbellford
Stirling
Frankford
Wallbridge
Warkworth
Rosneath
Centreton
Castleton
Hilton
Codrington
Brighton
Colborne
Grafton
Gore's Landing
Harwood
Fenelon
Omemee
Bethany
Manvers
Port Perry
Scugog Is.
Georgina Is.
Thorah Is.
Snake Is.
Nicholson Is.
Lake Simcoe
Lake Scugog
Lake Couchiching
Lake St. Peter
Lake Ontario
Toronto
Mississauga
Brampton
Caledon
Halton Hills
Milton
Oakville
Burlington
Hamilton
Dundas
Ancaster
Flamborough
Waterdown
Grimsby
Lincoln
St. Catharines
Niagara-on-the-Lake
Niagara Falls
Welland
Thorold
Port Colborne
Fort Erie
Pelham
Wainfleet
Lockport
Albion
Kuckville
Olcott
Wilson
Buffalo
Toronto Harbour
Humber Bay
Lake
Etobicoke
North York
Scarborough
East York
York
Borough of
Metropolitan Toronto
Don Valley
Humber River
Yonge St.
Bloor St.
Queen St.
King St.
Dundas St.
Eglinton Ave.
Finch Ave.
Sheppard Ave.
Wilson Ave.
Lawrence Ave.
Bayview
Leslie
Kennedy
Kingston Rd.
Danforth
Woodbine Ave.
Victoria Park
Warden
Markham Rd.
Scarborough Bluffs
Toronto Islands
Gardiner Expressway
Queensway
Lake Shore Blvd.
Don Valley Parkway
Spadina Expressway
Allen Rd.
Black Creek
Humber River
Dufferin St.
Keele St.
Jane St.
Weston Rd.
Islington
Kipling
Martin Grove
Pearson International Airport
Toronto Island Airport
Toronto Intern'l Airport
Provincial Parks
Algonquin
Arrowhead
Bon Echo
Bronte Creek
Darlington
Ganaraska Forest
Kakabeka Falls
Killbear
Lake Superior
Mikisew
Mono Cliffs
Murphys Point
Ojibway
Presqu'ile
Rainbow Falls
Sandbanks
Silent Lake
Sturgeon Pt.
Wasaga Beach
Windy Lake
Woodview
Petroglyphs
Serpent Mounds
Mara
Balsam Lake
Beaver Valley
Bell Rock
Bellwood
Boyne River
Brighton Beach
Cedar Beach
Chutes
Craigleith
Darlington
Dunnville
Earl Rowe
Emily
Fairbank
Fitzroy Harbour
Fort Erie
Gibraltar Point
Glen Major
Glen Miller
Glen Stewart
Grundy Lake
Hardy Lake
Hawk Cliff
Hillsdale
Holland Landing
Indian Point
Inglis Falls
Jacksons Point
Kelso
Kettle Point
Lake Louise
Lakeshore
Lakeside
Lynde Shores
Mactier
Marsh Hill
Mashkinonje
Mikisew
Mono Cliffs
Murphys Point
Nickel Beach
Ojibway
Oliphant
Orillia
Pinery
Point Farms
Presqu'ile
Rainbow Falls
Rondeau
Sandbanks
Sauble Beach
Selkirk
Silent Lake
Sturgeon Pt.
Sunset Point
Tiny Beaches
Turkey Point
Wasaga Beach
Wheatley
Windy Lake
Woodview
Wye Marsh

Canadian Press
Clipping Service

SAT 6AM JULY 5 1969

Peterborough Examiner, Ont.
Circ. 26,354
July 5, 1969

Freak Storm Hits Lake Resort Area

#1053

ROSENEATH (ENS) — A freak wind storm hit the south side of Rice Lake early this morning causing trees to fall and damage to waterfront docks.

Pete McGillen, a resort operator in the area, reports that a 45-mile-an-hour wind hit the area at 6 a.m. He lost four boats.

Over 32 feet of his docks was washed away and a tree fell on a car and trailer on his resort.

The area was calm at 5 a.m., and then the storm came from nowhere and was still blowing at 8 a.m.

Mr. McGillen was able to get 11 of his boats out of the water, along with all the motors, but the storm came so suddenly he lost four. There was no warning.

This Rice Lake area seems to be the only place hit as checks in Hastings, Belleville, Cobourg and other surrounding areas revealed no knowledge of the storm.

(DON.) 416 342-3093.
PETE. McGILLEN (416)

31 D 1